






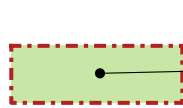






Loring Park Neighborhood Map of Public Realm Improvements

Preliminary Draft
Updated January 20, 2012

-  Streetcar Line
-  One Way Conversion to Two Way
-  Streetscape Improvements
-  Bicycle Lane or Path Improvements
-  Bridge / Underpass Improvements
-  New Sidewalk
-  Pedestrian Crossing Improvements
-  Public Sites / Facilities / Parks with Master Plans
-  Neighborhood Boundary
-  4.XX Public Realm (Chapter 4) Policy